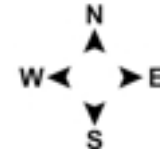




**GULF SHORES &
ORANGE BEACH**
Sports Commission

OB1: Orange Beach Sportsplex 5K



DIRECTIONS

Common Start & Finish Line
11' South Ladies Restroom
On drive west of Field 7

- Right/West on Gulf Oak Ridge Trail
- Left/South on Powerline Trail
- Left/East on Campground Road Trail
- Left/North on Twin Bridges Trail
- Right/North finish west of OB Sportsplex Soccer Fields

Online Map Link: <http://www.gmap-pedometer.com/?r=7330260>



**GULF SHORES &
ORANGE BEACH**
Sports Commission

OB1: Orange Beach Sportsplex 5K

Course Details

COURSE DIRECTIONS

Common Start & Finish Line

11' South Ladies Restroom

Service Drive on West of Field 7

- Right on Gulf Oak Ridge Trail from Service Road
- Left on Powerline Trail from Gulf Oak Ridge
- Left on Campground Road Trail from Powerline Trail
- Left on Twin Bridges Trail from Campground Trail
- Right to finish on service road west of OB Sportsplex Soccer Fields from Twin Bridges Trail

COURSE VOLUNTEER NEEDS

- Turn runners right on Gulf Oak Ridge Trail from Service Road
- Turn runners Left on Powerline Trail from Gulf Oak Ridge
- AID STATION near Campground Trail & Powerline Trail Intersection
- Turn runners Left on Campground Road Trail from Powerline Trail
- AID STATION near turn from Campground onto Twin Bridges
- Turn runners Left on Twin Bridges Trail from Campground Trail
- Turn runners Right to finish on service road west of OB Sportsplex Soccer Fields from Twin Bridges

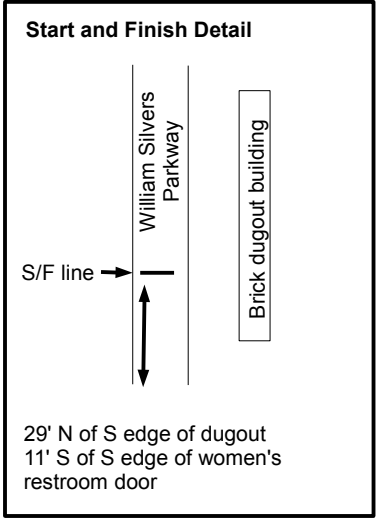
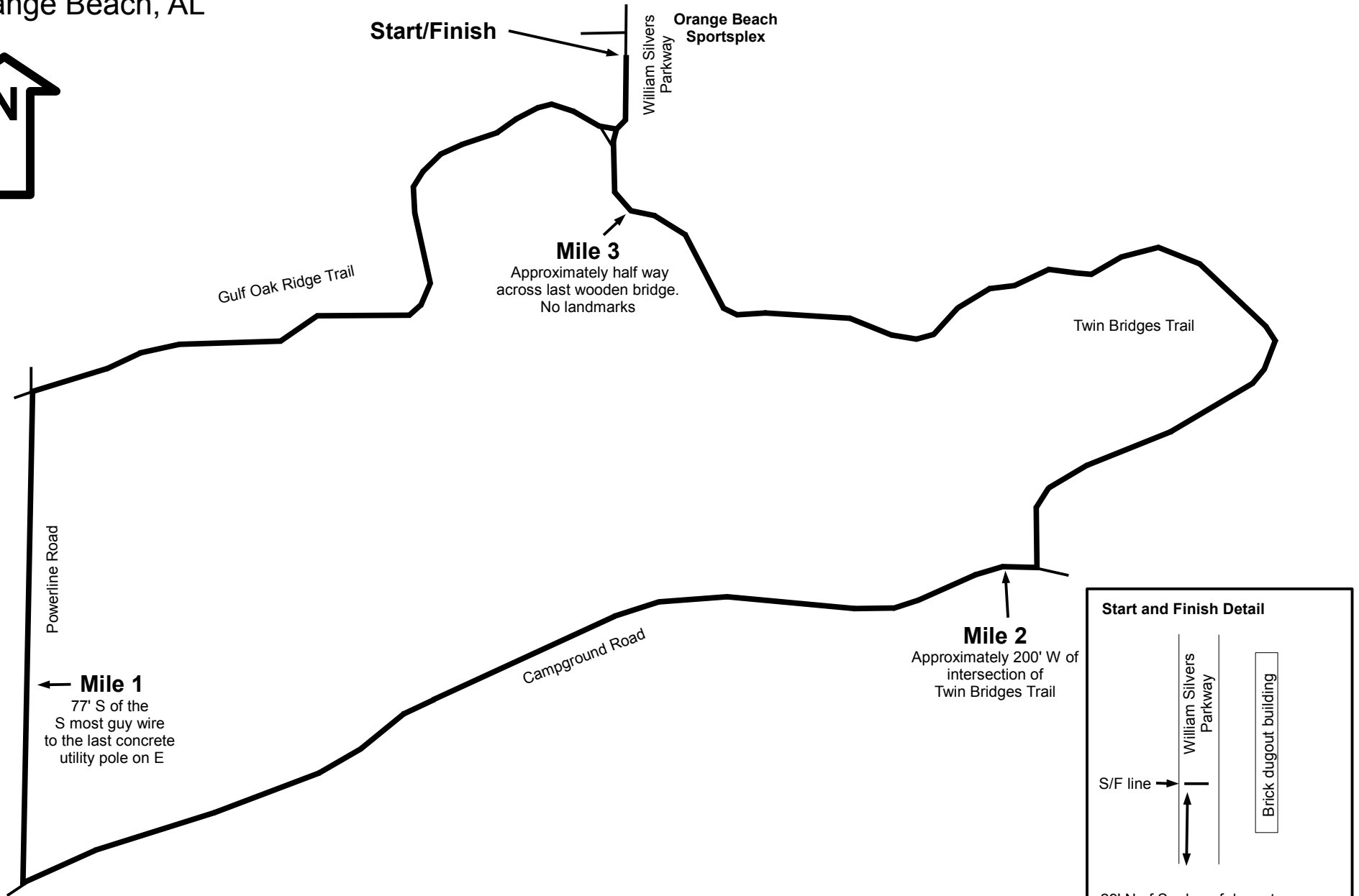

COURSE POLICE / CITY NEEDS

No police needed

No city barricades or cones needed

Police Required = 0; **Aid Station** = 2 with a minimum of 2 volunteers for 250&Under | 4 for over 250; **Course Direction** = 5

Coastal 5K 2014 Orange Beach, AL



Notes:

Gulf Oak Ridge, Twin Bridges, Campground Road and Powerline Road are part of the Hugh S. Branyon Backcountry Trail. This is a well defined paved trail. The course was measured along the shortest possible route.

Diagrams to scale

Start/Finish marked with paint and washers
Splits: Marked with large WHITE dot of paint
Locations given explicitly
On map

Measured by Jon Bowie (Daphne, AL 251-209-0887)
jnbowie@gmail.com 26 October 2014